

PIKE COUNTY AIRPORT PROPERTY



PIKEVILLE, PIKE COUNTY, KENTUCKY

37° 33' 39.48"N - 82° 33' 55.39"W



Charles Sexton

CEO

270.832.5990

chuck@OneEastKY.com

Table of Contents

1. AEROrady Certified
2. Aerial Map
3. Aerospace in Kentucky
4. 500 Mile Interstate Map
5. Regional Transportation Map
6. Local Map

“Elevating Industry”

PIKE COUNTY AIRPORT PROPERTY



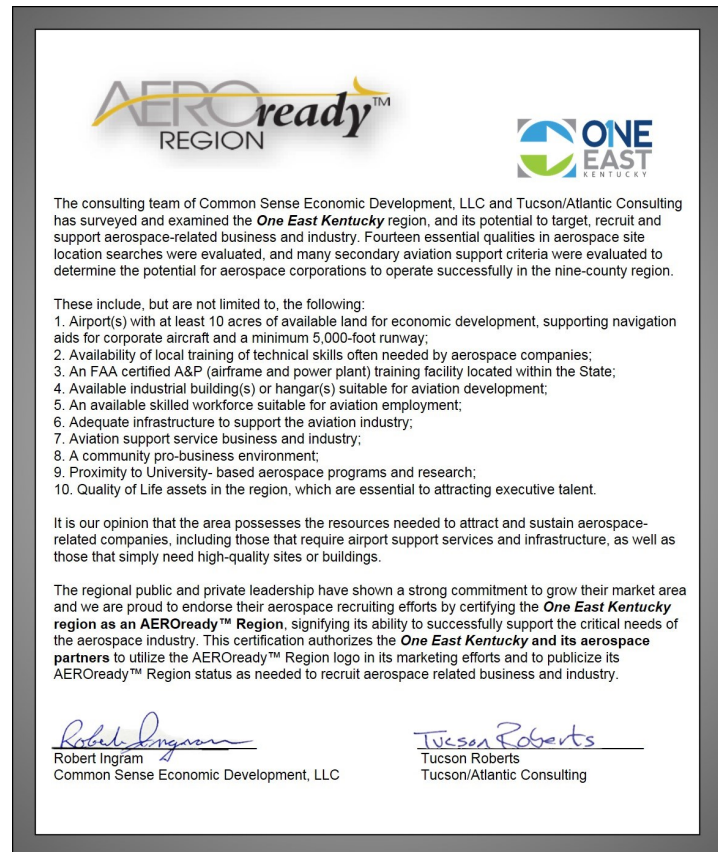
1. AEROready Certified

PIKEVILLE, PIKE COUNTY, KENTUCKY 37° 33' 39.48"N - 82° 33' 55.39"W

The One East Kentucky Region has been certified as AEROready by 3rd Party Consultants.

A 4-month study concluded that our region has the necessary attributes for aviation and aerospace related industries to thrive.

- 7,700 Individuals with skill sets necessary to the Aerospace and Aviation Industry
- FAA Certified A&P Mechanics training facility
- eKentucky Advanced Manufacturing Institute—CNC Machining Fast Track Training
- Available Industrial Property within Parks and at Regional Airports
- Centrally located to Aerospace and Aviation Clusters in Kentucky, Ohio, Virginia and Tennessee
- University based Aerospace Programs and Research (Morehead State University, University of Kentucky)
- Local training available at multiple KCTCS Campuses
- Pro-Business Communities that are aggressively seeking new investment from companies



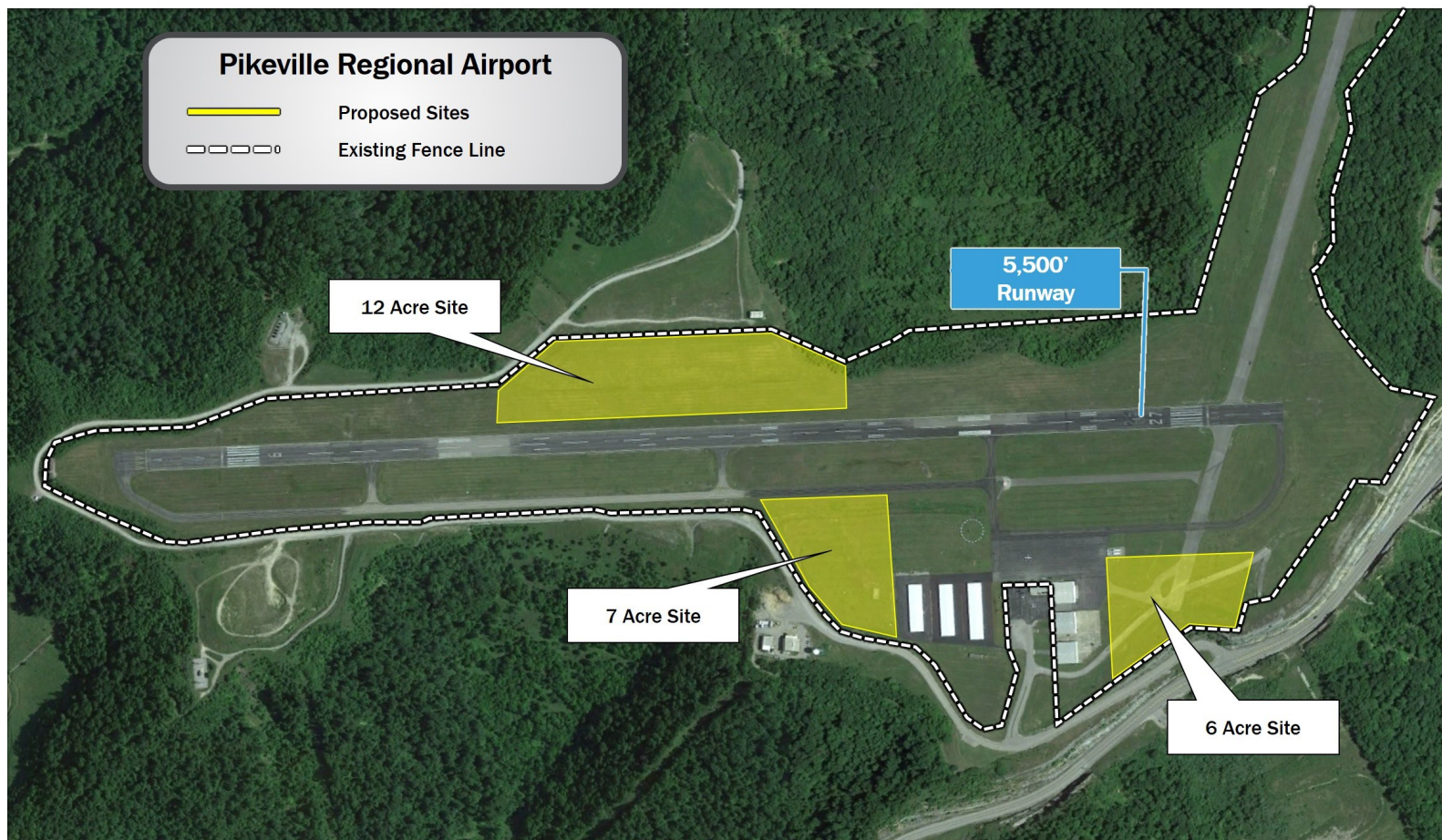
“Elevating Industry”

PIKE COUNTY AIRPORT PROPERTY



2. Aerial Map

PIKEVILLE, PIKE COUNTY, KENTUCKY 37° 33' 39.48"N - 82° 33' 55.39"W



- 5,500 Foot Runway
- 3 Primary Sites Currently Inside Fence
- Adjacent to 4-LANE U.S. HWY 23
- Adjacent to 500 Acres of additional land
- ILS, RNAV (GPS)
- 87% General Aviation, 10% Cargo, 3% Military



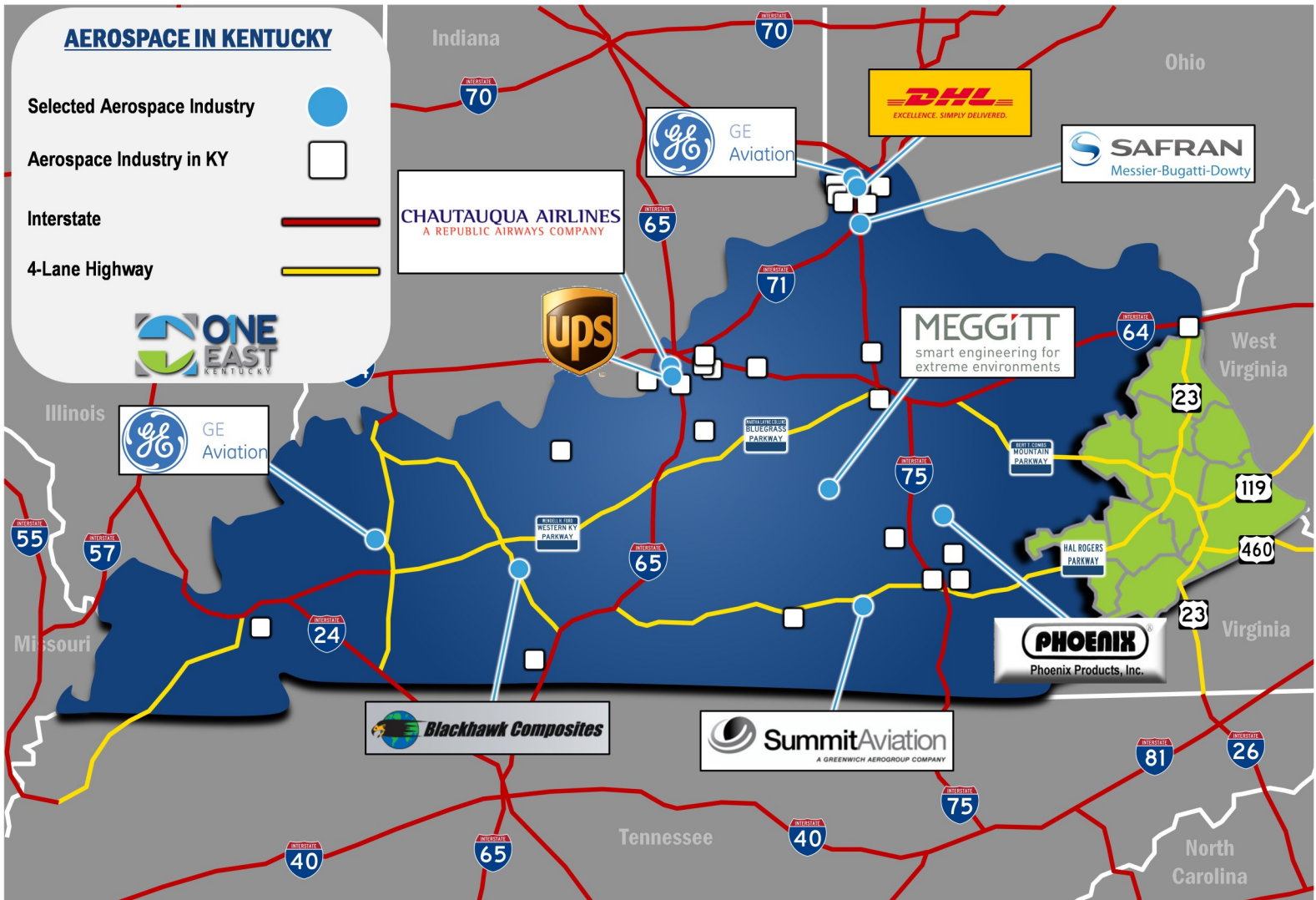
“Elevating Industry”

PIKE COUNTY AIRPORT PROPERTY



3. Aerospace in Kentucky

PIKEVILLE, PIKE COUNTY, KENTUCKY 37°33'39.48"N - 82°33'55.39"W



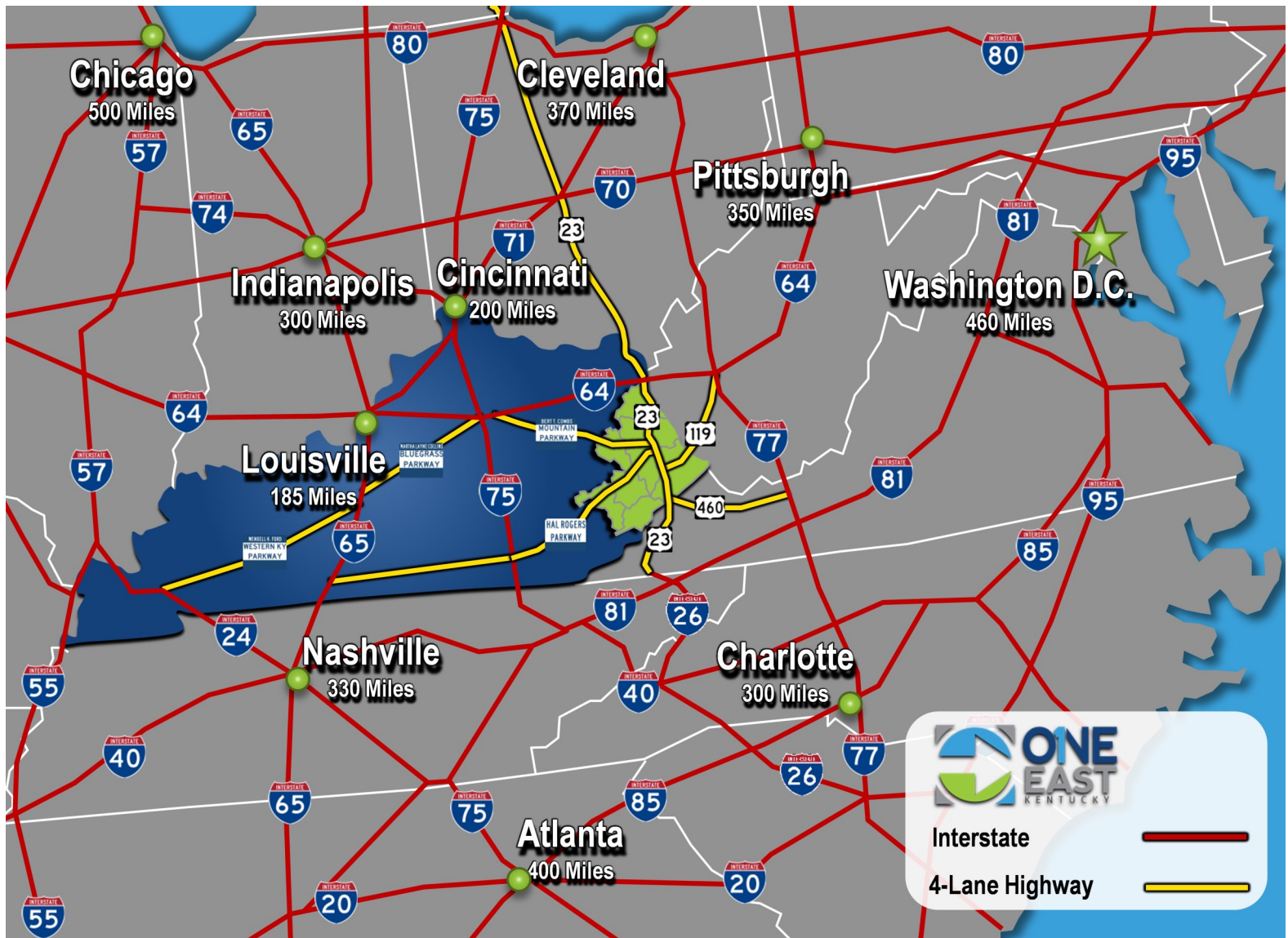
“Elevating Industry”

PIKE COUNTY AIRPORT PROPERTY



4. 500 Mile Interstate Map

PIKEVILLE, PIKE COUNTY, KENTUCKY 37° 33' 39.48"N - 82° 33' 55.39"W



“Elevating Industry”

PIKE COUNTY AIRPORT PROPERTY



5. Regional Transportation Map

PIKEVILLE, PIKE COUNTY, KENTUCKY 37°33'39.48"N - 82°33'55.39"W



“Elevating Industry”

PIKE COUNTY AIRPORT PROPERTY



6. Local Map

PIKEVILLE, PIKE COUNTY, KENTUCKY 37°33'39.48"N - 82°33'55.39"W



“Elevating Industry”